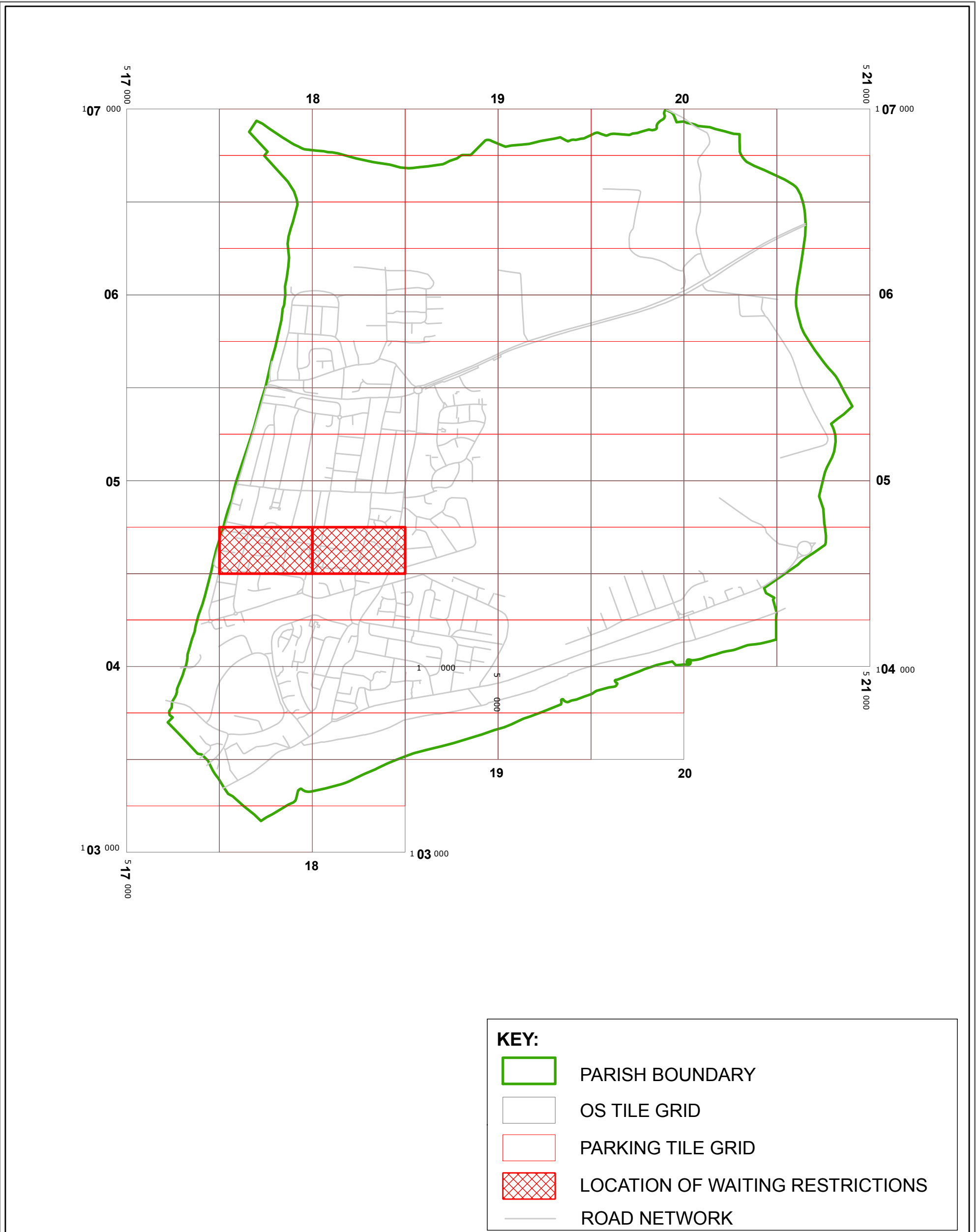







WEST SUSSEX COUNTY COUNCIL  
((ADUR DISTRICT) (PARKING PLACES AND TRAFFIC REGULATION)  
(CONSOLIDATION) ORDER 2009)  
(PENSTONE PARK AMENDMENT) ORDER 2012



# LANCING: LOCATION OF WAITING RESTRICTIONS



**KEY:**

-  PARISH BOUNDARY
-  OS TILE GRID
-  PARKING TILE GRID
-  LOCATION OF WAITING RESTRICTIONS
-  ROAD NETWORK



West Sussex County Council  
 Infrastructure  
 The Grange  
 Tower Street  
 Chichester  
 West Sussex  
 PO19 1RH

WEST SUSSEX COUNTY COUNCIL  
 ((ADUR DISTRICT)  
 (PARKING PLACES AND TRAFFIC REGULATION)  
 (CONSOLIDATION) ORDER 2009)  
 (PENSTONE PARK AMENDMENT) ORDER 2012

LOCATION OF WAITING RESTRICTIONS



Reproduced from or based upon 2009 Ordnance Survey mapping with permission of the Controller of HMSO (c) Crown Copyright reserved. Unauthorised reproduction infringes Crown copyright and may lead to prosecution or civil proceedings West Sussex County Council Licence No. 100023447

SCALE: 1:20,000  
 05/03/2012


**Key for Waiting Restrictions**

All areas over which the provision of the orders apply are defined by the shaded areas as shown on the following plans plus a contiguous area not indicated on the plans of verge and/or footway between the carriageway edge and the highway boundary. The plans in this schedule are based upon grid references of the Ordnance Survey National Grid defined by the OSGB 36 triangulation.





**Prohibition of waiting**

101		check	No waiting at any time	107		pat020	No waiting 8.00am-6.00pm Mon-Sat
-----	---	-------	------------------------	-----	---	--------	----------------------------------

**Free Limited Waiting**

716		shd62	Waiting limited to 1hr No return within 1hr 8.00am-6.00pm Mon-Sat
-----	---	-------	--

**Specified Vehicles**

801		dot6	Disabled persons vehicles 8.00am-6.00pm Mon-Sat	845		usgs602	No waiting at any time except taxis
830		check	Disabled persons vehicles at any time	865		usgs620	Cardholders only at any time



West Sussex County Council  
 Highways & Transport  
 The Grange  
 Tower Street  
 Chichester  
 West Sussex  
 PO19 1RH

ADUR DISTRICT: LANCING  
 WAITING RESTRICTIONS

TILE REF NO:  
 TQ1704NES

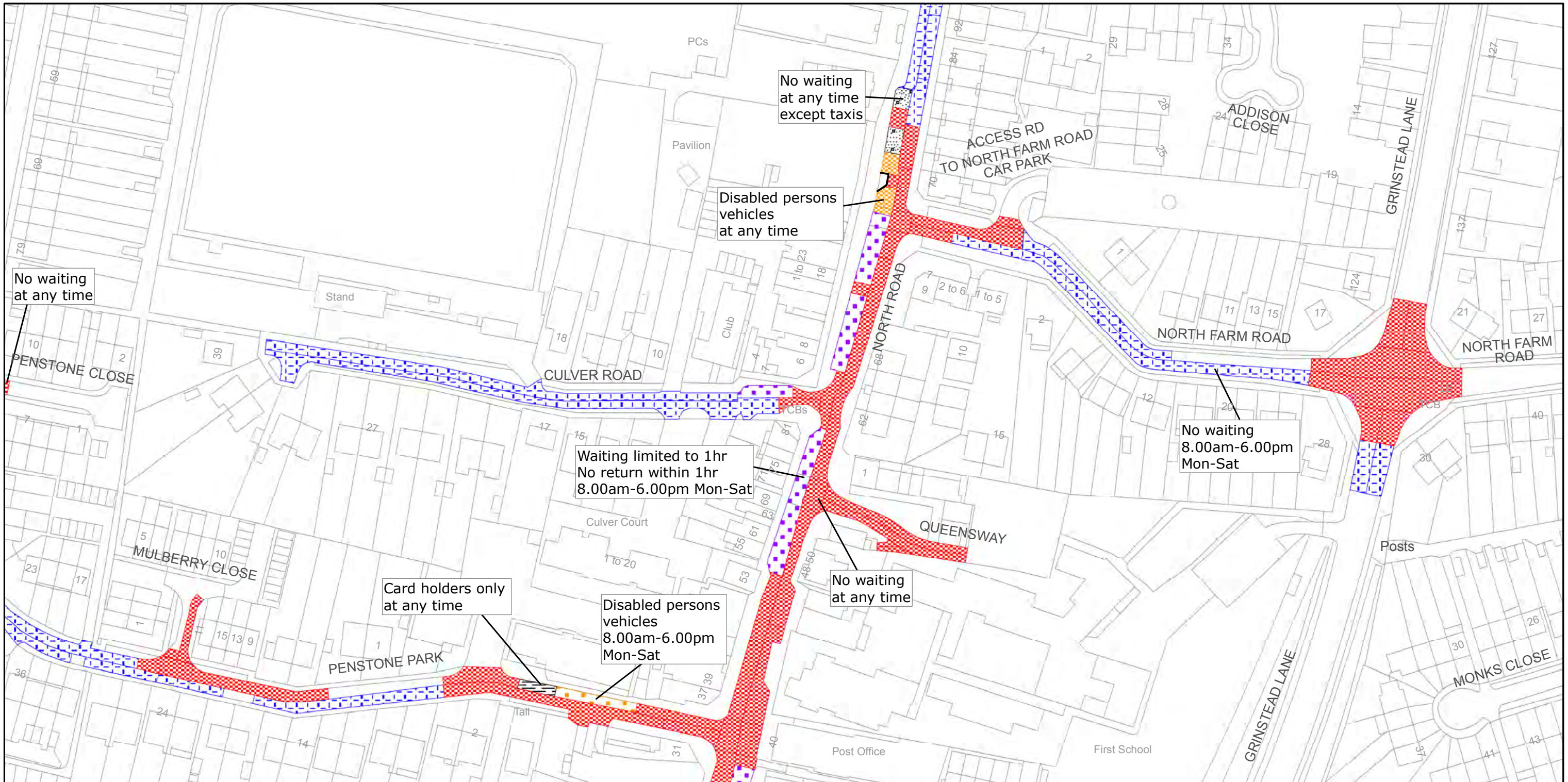
SHEET ISSUE NO 2

SHEET ACTIVE FROM 05/03/2012



SCALE:  
 1:1250  
 at A3 size

Reproduced from or based upon 2009 Ordnance Survey mapping with permission of the Controller of HMSO © Crown Copyright reserved.  
 Unauthorised reproduction infringes Crown copyright and may lead to prosecution or civil proceedings West Sussex County Council Licence No. 100023447



West Sussex County Council  
 Highways & Transport  
 The Grange  
 Tower Street  
 Chichester  
 West Sussex  
 PO19 1RH

ADUR DISTRICT: LANCING  
 WAITING RESTRICTIONS

Reproduced from or based upon 2009 Ordnance Survey mapping with permission of the Controller of HMSO © Crown Copyright reserved.  
 Unauthorised reproduction infringes Crown copyright and may lead to prosecution or civil proceedings West Sussex County Council Licence No. 100023447

TILE REF NO:  
 TQ1804NWS

SHEET ISSUE NO 3

SHEET ACTIVE FROM 05/03/2012



SCALE:  
 1:1250  
 at A3 size